



**DISC GOLF  
PRO TOUR**

## CADDIE BOOK

SUNSET HILLS  
FPO LEDGESTONE LAYOUT



**PAIGE PIERCE**  
2019 FPO Winner



DISC GOLF  
PRO TOUR

# SUNSET HILLS

FPO LEDGESTONE LAYOUT



2020



## 2020 GENERAL COURSE RULES

- All ball golf Greens (the closest cut and the fringe) are OB.

## HOLE MAPS LEGEND

	OB Water		Main Fairway
	OB Area		Open Area
	Hazard Area		Dirt Areas / Forest Floor
	Tall Grass / Marsh		Cement Areas
	Christmas Trees		Paved Areas / Parking Lots
	Dirt Paths		General Water
	Roads		Trees / Canopy
	Sidewalks		Bushes / Brush
	Tree Trunks (approx.)		

to pin from tee

		Distance Markers (ft.)		Hole Shape Swath
		Basket (MPO/FPO)		Drop Zone
		Tee Box (MPO/FPO)		Mandatory
		Raised Baskets		Fences / Walls / Barriers
		Other Tee Boxes		Buildings / Obstructions
		Other Baskets		Hole Shape Swath



DGP

SUNSET HILLS

1

FPO

PAR

4

636

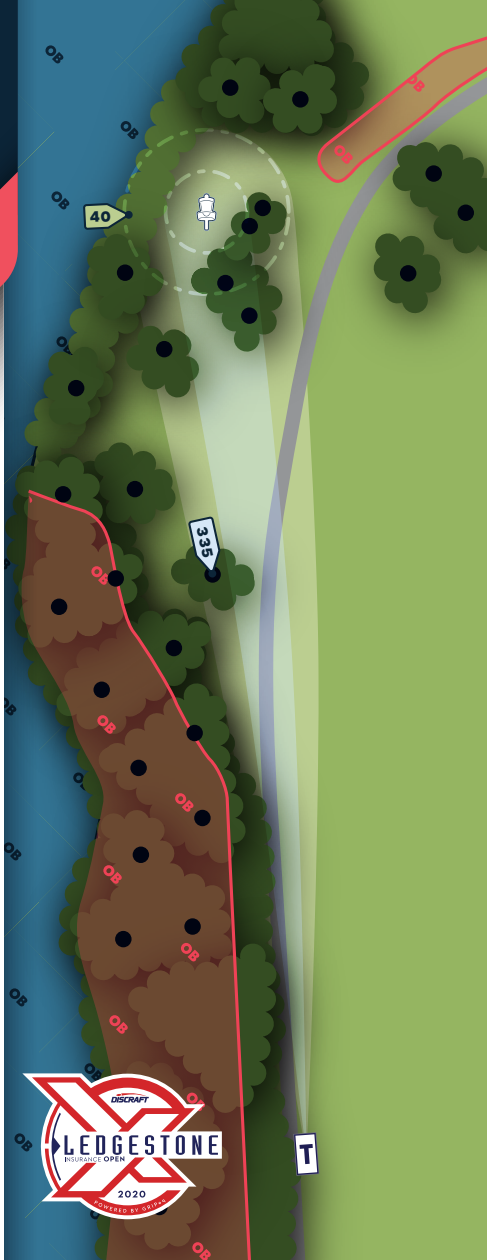
FEET

193.9 m



#### RULES & NOTES

Woods on left are OB where marked. Lake is OB. Over white fence on right side of fairway is OB. Golf Greens and Tee Boxes are OB.







**DGPT**

SUNSET HILLS

**2**

**FPO**

PAR

**3**

**313**


FEET

**95.4 m**



**RULES & NOTES**

On/Over cart paths OB. Golf Greens  
and Tee Boxes OB.





## SUNSET HILLS

# 3

**FPO**

PAR



# 384

FEET

**117.0 m**



On/over the cart path to the right is  
OB. Sand traps and golf green OB.





**DGPT**

SUNSET HILLS

**4**

**FPO**

PAR

**3**

**345**

FEET

**105.2 m**



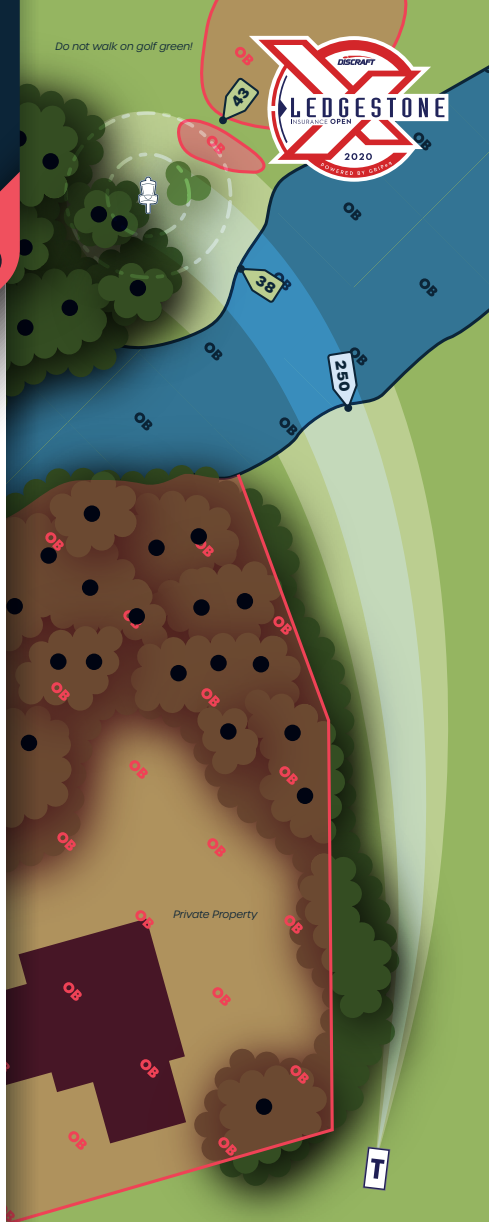
#### **RULES & NOTES**

Sand traps and golf green OB. On/over cart path is OB.

\*\*Private property on left side of fairway OB where marked by stakes.

\*\*OB Green - WARNING: Green is OB. Please DO NOT walk on greens.

*Do not walk on golf green!*





**DGPT**

SUNSET HILLS

**5**

**FPO**

PAR

**3**

**246**

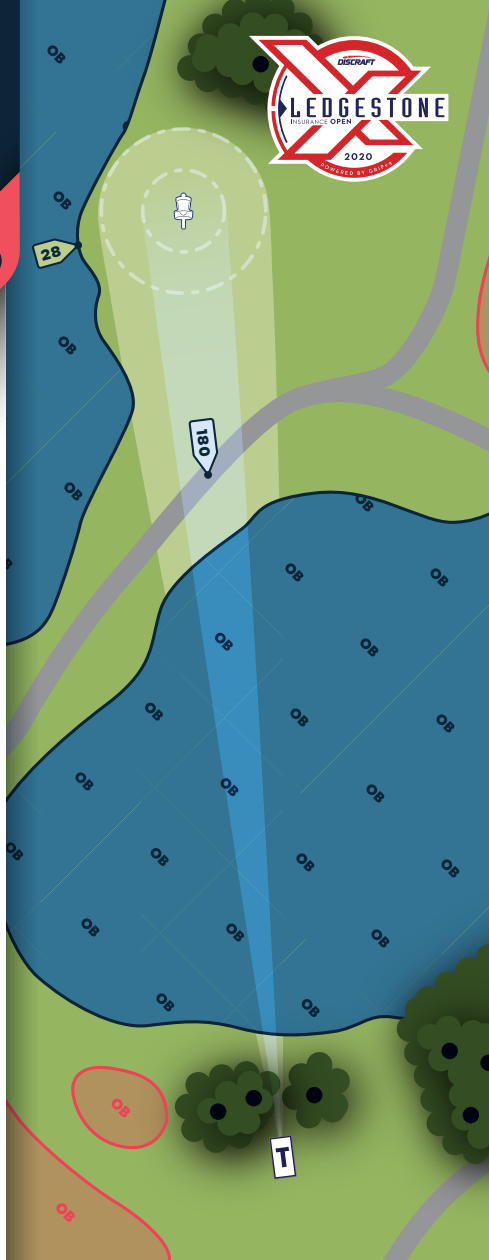
FEET

**75.0 m**



**RULES & NOTES**

Water OB. Golf Greens and Tee  
Boxes OB.



**DGPT**

SUNSET HILLS

**6****FPO**

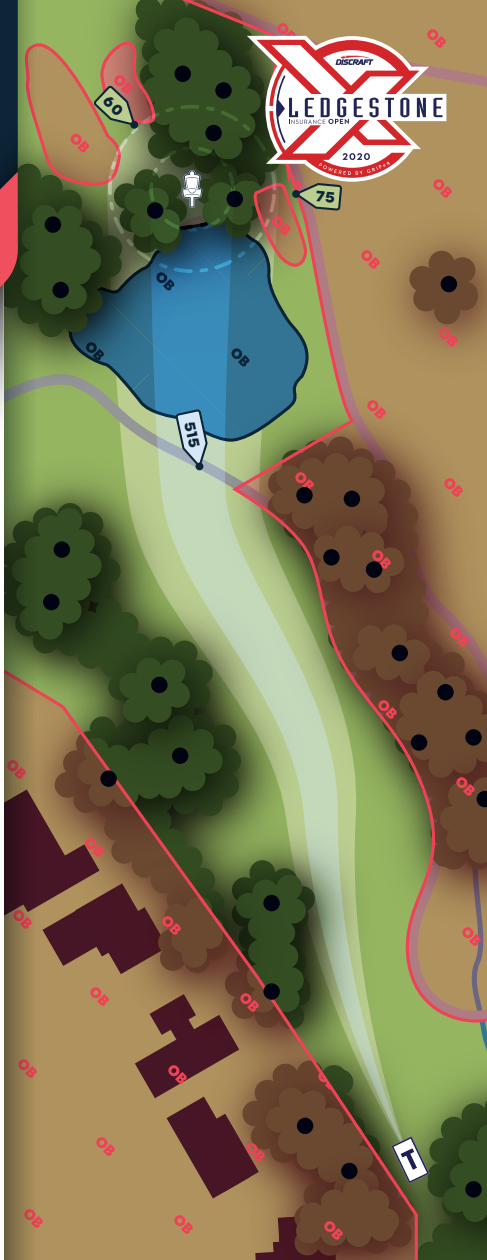
PAR

**5****712**

FEET

**217.0 m****RULES & NOTES**

Cart path on right is OB line until where marked at end of tree line, then turns right, and connects to the 2nd cart path which becomes OB line from there. Pond is OB. Golf Greens, Sand Traps, and Tee Boxes are OB. Back yards on left side are OB.





**DGPT**

SUNSET HILLS

**7**

**FPO**

PAR

**4**

**575**


FEET

**175.3 m**



**RULES & NOTES**

On or over golf fairways on left and right are OB as marked. Golf Green is OB. Off course property to the left is OB.





**DGPT**

SUNSET HILLS

**8**

**FPO**

PAR

**3**

**292**

FEET

**89.0 m**



**RULES & NOTES**

Golf greens and sand traps are OB.



**T**



**DGPT**

SUNSET HILLS

**9**

**FPO**

PAR

**4**

**535**

FEET

**163.1 m**



**RULES & NOTES**

Pond is OB. Golf tee box is OB.  
On/over cart paths where marked is  
OB. Over the far right side of the golf  
fairway is OB where marked.







**DGPT**

SUNSET HILLS

**10**

**FPO**

PAR

**3**

**301**


FEET

**91.7 m**



#### **RULES & NOTES**

Private backyards behind basket are OB. White columns mark OB line. Barn Roof is OB. On/Over Cart Path is OB.





11



PAR



# 393

FEET

**119.8 m**



Water and sand traps OB. Golf green is OB. Tall grass area in front of basket is OB. Residential area long of hole is OB.





**DGPT**

SUNSET HILLS

**12**

**FPO**

PAR

**3**

**383**

FEET

**116.7 m**



**RULES & NOTES**

Water OB. Practice Greens OB.  
Parking Lot OB. Golf Tee Box OB.  
Roof of cart barn OB. White rock  
area OB. Cart Paths are in bounds  
on this hole.



**DGPT**

SUNSET HILLS

**13****FPO**

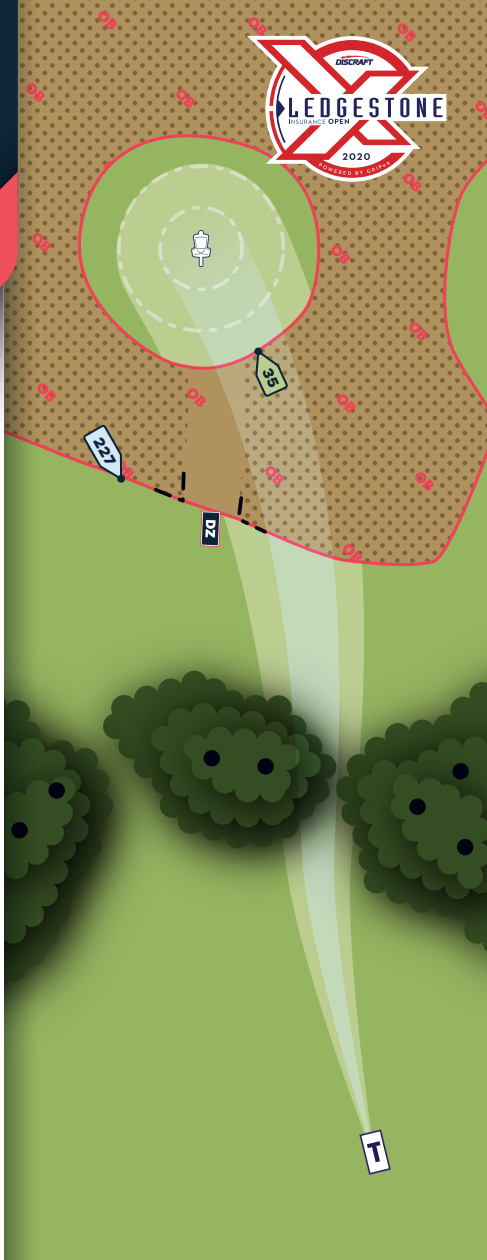
PAR

**3****280**

FEET

**85.3 m****RULES & NOTES**

Island Green. Tall Grass is OB. Cart Path leading to Green is OB where marked. If Tee shot goes OB, go to Drop Zone with 1 stroke penalty. DZ located at line even with the two fence posts on either side of the cartpath. For other OB shots normal OB rules apply.





## SUNSET HILLS

14

**FPO**

PAR



# 329

FEET

**85.3 m**



In/Over tall grass on both sides of the fairway is OB. Over white fence line is private property, OB.





**DGPT**

SUNSET HILLS

**15**

**FPO**

PAR

**4**

**555**

FEET

**169.2 m**



#### **RULES & NOTES**

Left side as marked all the way to the basket is OB. Behind the basket as marked is OB. Fence line and private property on right side of fairway is OB.





DGPT

SUNSET HILLS

16

FPO

PAR

3

352

FEET

107.3 m



#### RULES & NOTES

Practice greens are OB. Tall Grass on left OB where marked.



**DGPT**

SUNSET HILLS

**17****FPO**

PAR

**4****525**

FEET

**160.0 m****RULES & NOTES**

Tall grass on the left side is OB. Mandatory tree about 325 ft. from the tee. Disc must cross below and to the left of the mando tree. The penalty for missing the mando is one throw. Throws that miss the mando must go to the drop zone.







## SUNSET HILLS

18



PAR



# 383

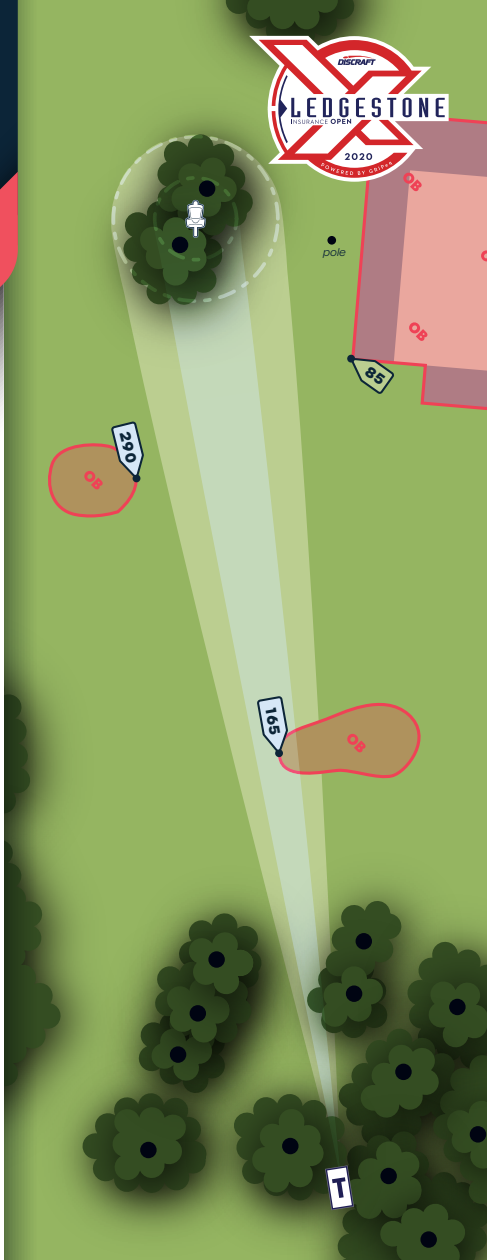
FEET

**116.7 m**



## RULES & NOTES

Patio area and practice greens are OB.



# SUNSET HILLS

FPO Ledgestone Layout • Pekin, IL



DISC GOLF  
PRO TOUR

HOLE	1	2	3	4	5	6	7	8	9	OUT
PAR	4	3	3	3	3	5	4	3	4	32
Dist. (ft.)	636	313	384	345	246	712	575	292	535	4,038

FPO

HOLE	10	11	12	13	14	15	16	17	18	IN	TOT
PAR	3	3	3	3	3	4	3	4	3	29	61
Dist. (ft.)	301	393	383	280	329	555	352	525	383	3,501	7,539

FPO

## HOLE-SPECIFIC NOTES

**HOLE 1** – Woods on left are OB where marked. Lake is OB. Over white fence on right side of fairway is OB. Golf Greens and Tee Boxes are OB.

**HOLE 2** – On/Over cart paths OB. Golf Greens and Tee Boxes OB.

**HOLE 3** – On/over the cart path to the right is OB. Sand traps and golf green OB.

**HOLE 4** – Sand traps and golf green OB. On/ over cart path is OB.

**\*\* Private property on left side of fairway OB where marked by stakes.**

**\*\* OB Green - WARNING: Green is OB. Please DO NOT walk on greens.**

**HOLE 5** – Water OB. Golf Greens and Tee Boxes OB.

**HOLE 6** – Cart path on right is OB line until where marked at end of tree line, then turns right, and connects to the 2nd cart path which becomes OB line from there. Pond is OB. Golf Greens, Sand Traps, and Tee Boxes are OB. Back yards on left side are OB.

**HOLE 7** – On or over golf fairways on left and right are OB as marked. Golf Green is OB. Off course property to the left is OB.

**HOLE 8** – Golf greens and sand traps are OB.

**HOLE 9** – Pond is OB. Golf tee box is OB. On/over cart paths where marked is OB. Over the far right side

of the golf fairway is OB where marked.

**HOLE 10** – Private backyards behind basket are OB. White columns mark OB line. Barn Roof is OB. On/Over Cart Path is OB.

**HOLE 11** – Water and sand traps OB. Golf green is OB. Tall grass area in front of basket is OB. Residential area long of hole is OB.

**HOLE 12** – Water OB. Practice Greens OB. Parking Lot OB. Golf Tee Box OB. Roof of cart barn OB. White rock area OB. Cart Paths are in bounds on this hole.

**HOLE 13** – Island Green. Tall Grass is OB. Cart Path leading to Green is OB where marked. If Tee shot goes OB, go to Drop Zone with 1 stroke penalty. DZ located at line even with the two fence posts on either side of the cartpath. For other OB shots normal OB rules apply. bounds. Players may take 1 m perpendicular relief from the rocks as if they were OB.

**HOLE 14** – In/Over tall grass on both sides of the fairway is OB. Over white fence line is private property, OB.

**HOLE 15** – Left side as marked all the way to the basket is OB. Behind the basket as marked is OB. Fence line and private property on right side of fairway is OB.

**HOLE 16** – Practice greens are OB. Tall Grass on left OB where marked.

**HOLE 17** – Tall grass on the left side is OB. Mandatory tree about 325' from the tee. Disc must cross below and to the left of the mando tree. The penalty for missing the mando is one throw. Throws that miss the mando must go to the drop zone.

**HOLE 18** – Patio area and practice greens are OB.



**DISC GOLF  
PRO TOUR**