



CADDIE BOOK
EUREKA LAKE
DGPT MPO TOURNAMENT LAYOUT

RICKY WYSOCKI
2020 MEN'S CHAMPION



DISC GOLF
PRO TOUR

EUREKA LAKE

MPO LEDGESTONE LAYOUT



DGPT



- 351 Par/Dist.
- 252 Hole
- Mando
- Trees
- Sidewalks
- Dirt
- Buildings
- Roads
- Basket

PAR
MPO **63** 9,665 ft.

EUREKA LAKE

MPO Ledgestone Layout • Eureka, IL



HOLE	1	2	3	4	5	6	7	8	9	OUT	
PAR	4	4	3	3	3	4	3	4	3	31	MPO
Dist. (ft.)	633	615	260	423	476	885	275	793	354	4714	

HOLE	10	11	12	13	14	15	16	17	18	IN	TOT	
PAR	3	3	3	5	4	3	4	3	4	32	63	MPO
Dist. (ft.)	425	300	354	1,080	850	315	606	310	711	4,951	9,665	

GENERAL COURSE NOTES

- String on playing surface denotes the OB line. The elevated yellow rope is just for visualization purposes.
- Painted OB lines clarify OB in some cases and are considered the OB line where it exists.
- Drop zone flags, putting circle flags, OB stakes and rope are part of the course and may not be moved.

HOLE-SPECIFIC NOTES

HOLE 1 — On or over the parking lot or pavement is OB. Surrounded by lake is OB. Mandatory left of tree near the tee box. Go to drop zone with one penalty throw for all throws from tee or drop zone that come to rest in the OB lake or miss the mandatory. Normal OB options for the rest of the hole. Rocks on shoreline are inbounds. Players may take 1 m perpendicular relief from the rocks as if they were OB.

HOLE 2 — Surrounded by lake is OB. On or over pavement/gravel road or outside of roped area is OB. Rocks on the shoreline are in bounds. Players may take 1 m perpendicular relief from the rocks as if they were OB.

HOLE 3 — On or over pavement to the left is OB. Discs coming to rest in the roped area to the right that is hole 2's fairway are OB

HOLE 4 — On or over path to the right is OB. Mandatory left of marked tree. Drop zone for missed mandatory marked near

mandatory. Penalty for missing the mandatory is one throw.

HOLE 5 — Ball field and outside of the roped area is OB. For throws from the tee area that come to rest OB, the next lie is restricted to either the drop zone or tee with a one throw penalty. Normal OB rules on the rest of the hole.

HOLE 6 — Discs coming to rest outside of the roped area are considered to be OB.

HOLE 7 — In or over creek on left is OB, on or over pavement to right is OB. Players may take 2 m relief from creek.

HOLE 8 — OB short of the roped line on the basket side of the creek in front of the tee. Surrounded by water is OB. Over the creek to the left or right near the green is OB. On or over the road/roped line or parking lot to the right is OB. For discs that are OB, the optional Drop Zone may be used.

HOLE 9 — Outside of the roped area (including the bridge) is OB. For throws from the tee area that come to rest OB, the next lie is restricted to either the drop zone or tee with a one throw penalty. Normal OB rules on the rest of the hole.

HOLE 10 — Discs coming to rest to the left of the roped line are OB. Surrounded by water is OB. Over the creek is OB. Players may take 2m relief from creek.

HOLE 11 — Discs coming to rest outside of the roped area are OB.

HOLE 12 — Outside of the roped area is OB. For throws from the tee area that come to rest OB, the next lie is restricted to either the drop zone or tee with a one throw

penalty. Normal OB rules on the rest of the hole. Players may take free relief up to 30cm on a line perpendicular to the water tower base.

HOLE 13 – Surrounded by lake is OB.

Outside of the roped area (including the land by the tee) is OB. For throws from the tee area that come to rest OB, the next lie is restricted to either the drop zone or tee with a one throw penalty. Normal OB rules on the rest of the hole. Rocks on the shoreline are in bounds. Players may take 1 m perpendicular relief from the rocks as if they were OB.

HOLE 14 – Surrounded by lake is OB.

Outside of the roped area is OB. On or across the bike path is OB. Rocks on the shoreline are in bounds. Players may take 1 m perpendicular relief from the rocks as if they were OB. For discs coming to rest within casual area marked with white paint, players may take free relief on the line of play, no closer to the target to the nearest point behind the painted area.

HOLE 15 – Outside of the roped area is OB.

On/over bike path is OB. Mandatory left of pole. Drop Zone for missed mandatory marked near mandatory. The penalty for missing the mandatory is one throw.

Players may take free relief up to 30cm on a line perpendicular to the cement base of the outhouse

HOLE 16 – Outside of the roped area is OB.

On or over pavement is OB. New bike path is NOT OB. Mandatory left of telephone pole (approx. 200 ft. from basket). Drop Zone for missed mandatory marked near mandatory. The penalty for missing the mandatory is one throw.

HOLE 17 – Surrounded by lake and outside of the roped area is OB.

Pier is out of bounds. For throws from the tee area that come to rest OB, the next lie is restricted to either the drop zone or tee with a one throw penalty. Normal OB on the rest of the hole.

HOLE 18 – Surrounded by lake is OB. On or over pavement or outside of roped area is OB. Mandatory left of marked tree.

Rethrow from the tee without a penalty throw for missing the mandatory (still counting the throw that missed the mandatory). For discs coming to rest within casual areas marked with white paint, players may take free relief on the line of play, no closer to the target to the nearest point behind the painted area.





EUREKA LAKE

DGPT Tournament Layout • Peoria, IL



HOLE MAPS LEGEND

-  OB Water
-  OB Area
-  Hazard Area
-  Rough / Marsh
-  Dirt Paths / Roads
-  Roads
-  Sidewalks/Cart Paths
-  Tree Trunks (approx.)
-  Open Area
-  Dirt Areas / Forest Floor
-  Cement Areas
-  Paved Areas / Parking Lots
-  General Water
-  Trees / Canopy
-  Bushes / Brush
-  Evergreens

to pin from tee



Distance Markers (ft.)

MPO FPO



Basket (MPO/FPO)



Tee Box (MPO/FPO)



Raised Baskets

4

Other Tee Boxes



Other Baskets



Hole Shape Swath

Measuring reference to indicate landing zone deviation from center line of play to achieve C1 or C2.



Drop Zone



Mandatory



Fences / Walls / Barriers



Buildings / Obstructions



Light Posts/Poles



EUREKA LAKE

1

PAR

4

633
FEET

192.9 m



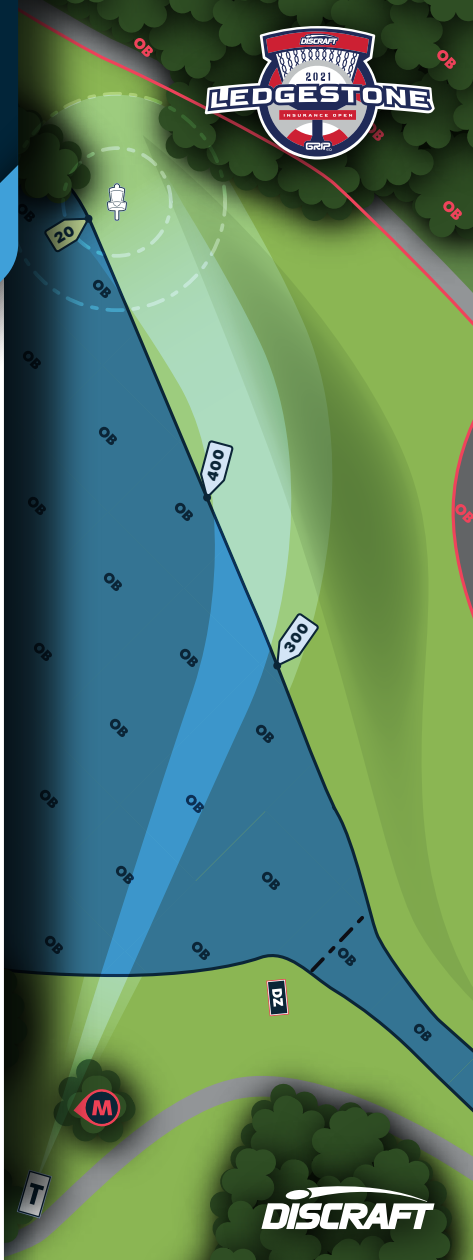
RULES & NOTES

OB: On or over the parking lot or pavement; Surrounded by water.

MANDO: Hole must be played left of marked tree near tee.

DROP ZONE: Proceed to DZ +1 penalty throw after all throws from TEE or DZ that come to rest OB in lake or miss the MANDO. Normal OB rules apply for the rest of the hole.

NOTE: Rocks on shoreline are in-bounds. Players may take 1 m relief from the rocks as if they were OB.



DISCRAFT



EUREKA LAKE

2

PAR

4

615

FEET

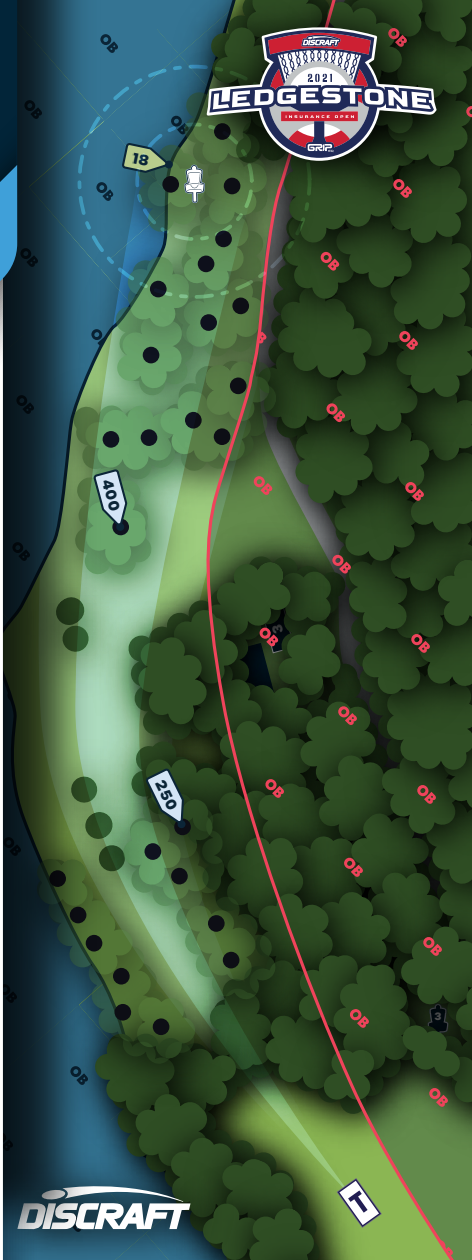
187.5 m



RULES & NOTES

OB: On or over pavement/gravel road or outside of roped area; Surrounded by water.

NOTE: Rocks on shoreline are in-bounds. Players may take 1 m relief from the rocks as if they were OB.



DISCRAFT



DGPT

EUREKA LAKE

3

PAR

3

260

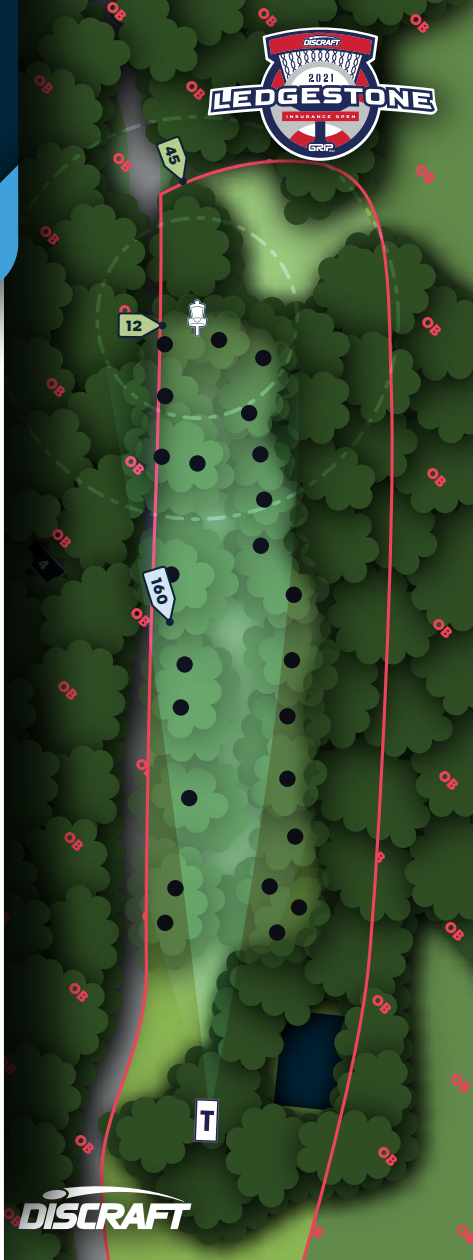
FEET

79.3 m



RULES & NOTES

OB: On or over pavement left;
Roped area right (hole 2
fairway) and beyond.



DISCRAFT



DGPT

EUREKA LAKE

4

PAR

3

423

FEET

128.9 m



RULES & NOTES

OB: On or over path to the right

MANDO: Hole must be played left of marked tree. DROP ZONE is for missed MANDO. Penalty for missing the MANDO is one throw.



15

200

M

DZ

T

DISCRAFT



EUREKA LAKE

5

PAR

3

476

FEET

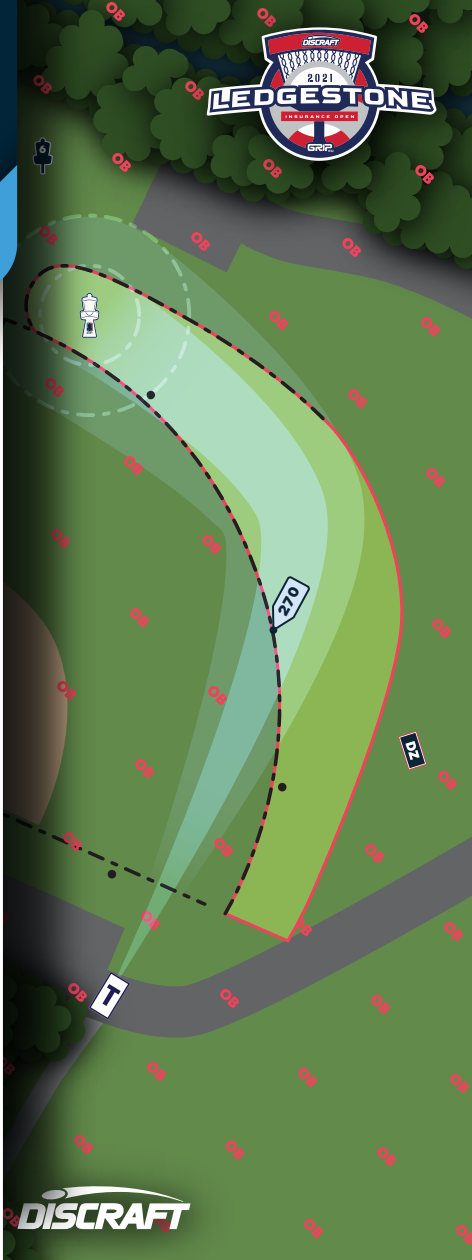
145.1 m



RULES & NOTES

OB: Ball field and outside of the roped area.

DROP ZONE: After any tee shot that comes to rest OB, the next lie is restricted to the DZ or tee +1 throw. Normal OB rules on the rest of the hole.





EUREKA LAKE

6

PAR

4

885

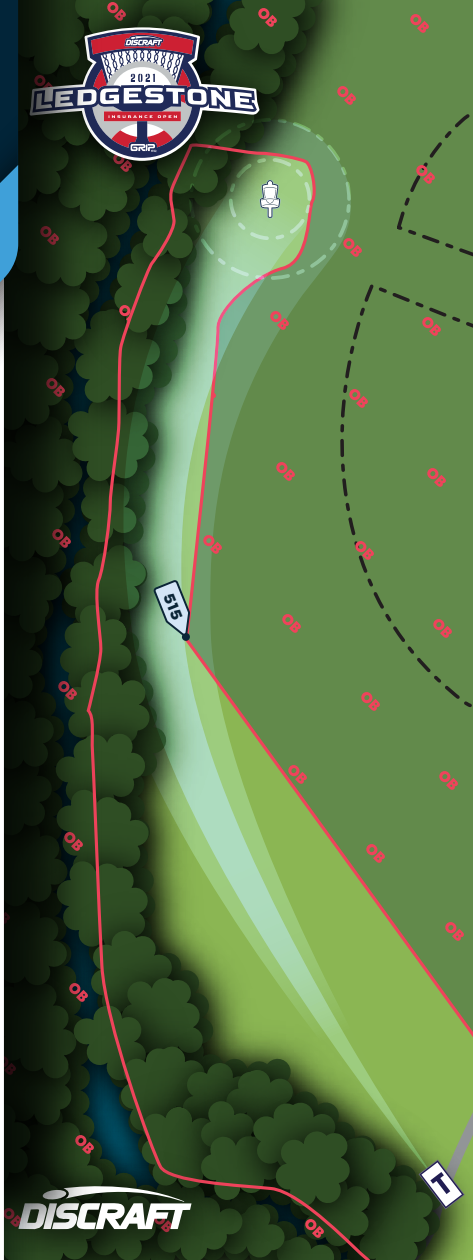
FEET

269.7 m



RULES & NOTES

OB: Discs coming to rest outside the roped area are OB.





DGPT

EUREKA LAKE

7

PAR

3

275

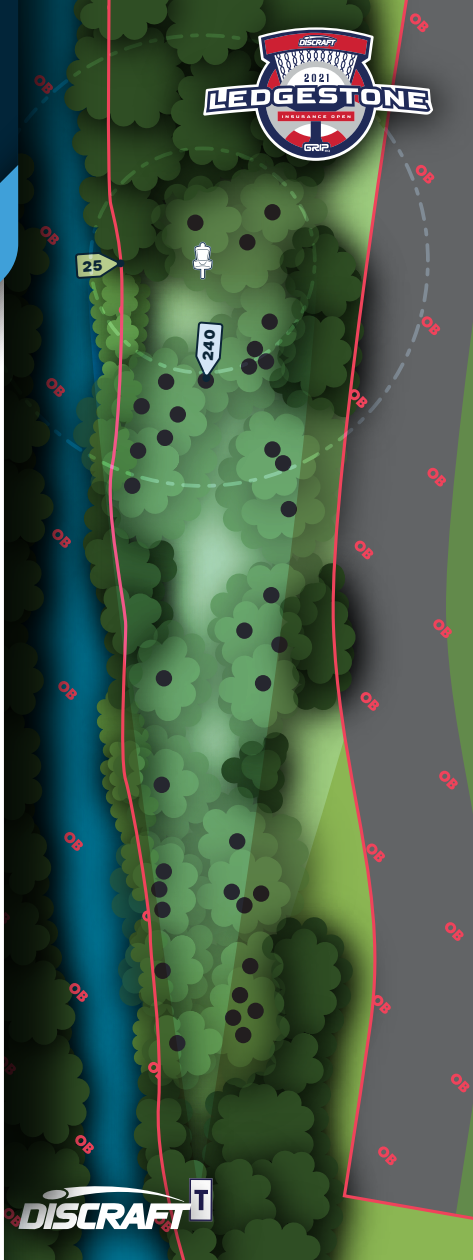
FEET

83.8 m



RULES & NOTES

OB: In or over creek left; On or over pavement right. Players may take 2m relief from creek.





EUREKA LAKE

8

PAR

4

793

FEET

241.7 m



RULES & NOTES

OB: Short of the roped line on the far side of the creek in front of the tee; Surrounded by water; Over the creek to the left or right near green; On or over road/roped line or parking lot right.

DROP ZONE: For discs that are OB, the optional DZ may be used.





EUREKA LAKE

9

PAR

3

354

FEET

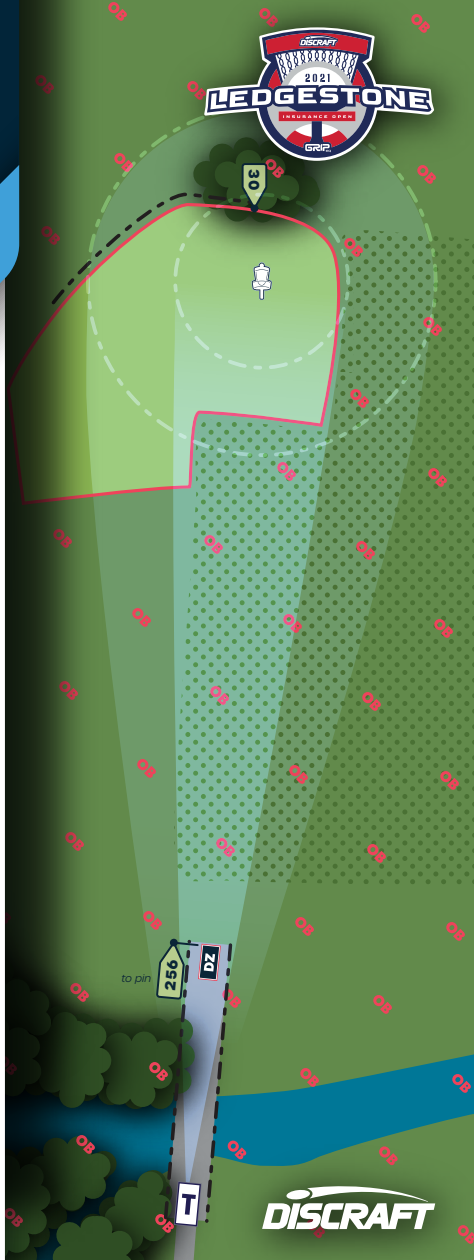
107.9 m



RULES & NOTES

OB: Outside of the roped area (including the bridge).

DROP ZONE: For throws from the tee that come to rest OB, the next lie is restricted to the DZ or tee +1 throw. Normal OB rules on the rest of the hole.



DISCRAFT



EUREKA LAKE

10

PAR

3

425

FEET


129.5 m



RULES & NOTES

OB: Discs coming to rest to the left of the roped line; Surrounded by water. Over the creek.

Players may take 2m relief from creek.



DISCRAFT



EUREKA LAKE

12

PAR

3

354

FEET

107.8 m



RULES & NOTES

OB: Outside of the roped area

DROP ZONE: For throws from the tee that come to rest OB, the next lie is restricted to the DZ or tee +1 throw. Normal OB rules on the rest of the hole.

Players may take free relief up to 30cm on a line perpendicular to the water tower base.



DISCRAFT



EUREKA LAKE

13

PAR

5

1,080

FEET

329.2 m



RULES & NOTES

OB: Surrounded by water;
Outside of the roped area
(including the land by the tee).

DROP ZONE: For throws from
the tee that come to rest OB,
the next lie is restricted to the
DZ or tee +1 throw. Normal OB
rules on the rest of the hole.

NOTE: Rocks on the shoreline
are in-bounds. Players may take
1m perpendicular relief from the
rocks as if they were OB.





EUREKA LAKE

14

PAR

4

850

FEET

245.4 m

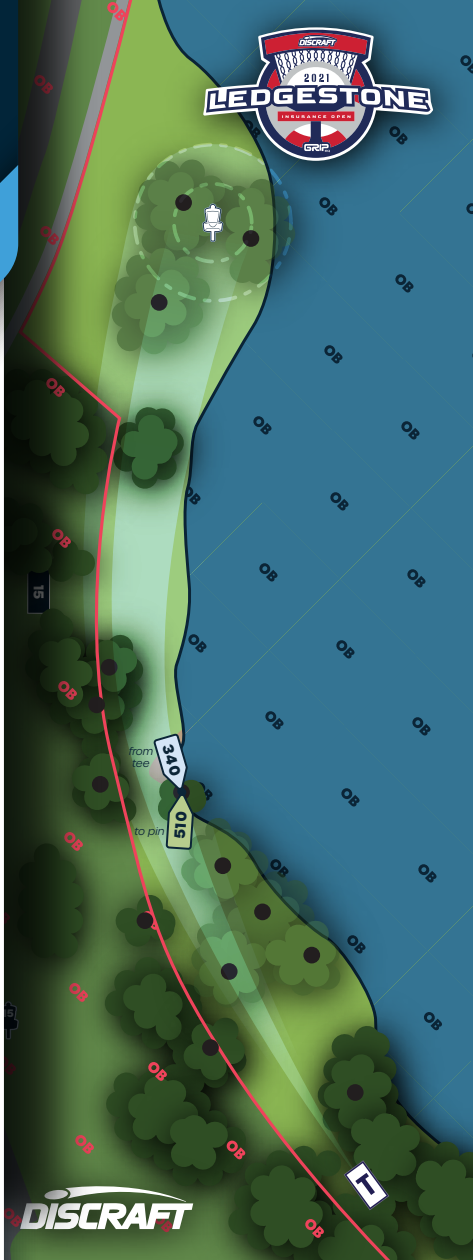


RULES & NOTES

OB: Surrounded by water; Outside the roped area; On or across the walking path.

NOTE: Rocks on the shoreline are in-bounds. Players may take 1m perpendicular relief from the rocks as if they were OB.

For discs coming to rest within casual area marked by white paint, players may take free relief on the line of play, no closer to the target to the nearest point behind the painted area.





EUREKA LAKE

15

PAR

3

315

FEET

96.0 m

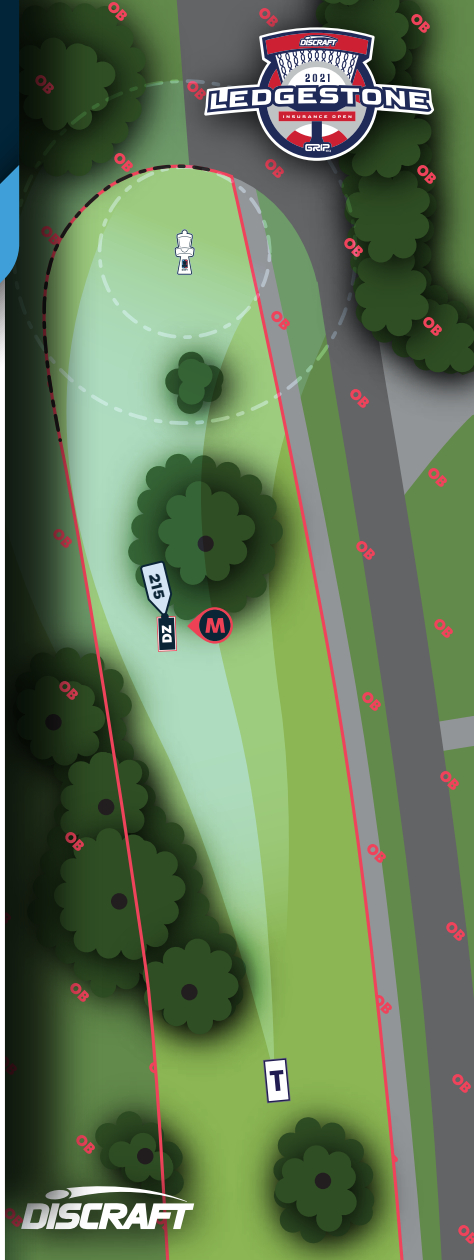


RULES & NOTES

OB: Outside of the roped area;
On/over walking path.

MANDO: Hole must be played left
of marked pole. If MANDO is missed,
proceed to DZ +1 throw.

Players may take free relief up to
30cm on a line perpendicular to the
cement base of the outhouse





EUREKA LAKE

16

PAR

4

606

FEET

184.7 m



RULES & NOTES

OB: Outside of roped area; On or over road, new bike path is NOT OB.

MANDO: Hole must be played left of marked telephone pole. If MANDO is missed, proceed to DZ +1 throw.



DISCRAFT



EUREKA LAKE

17

PAR

3

310

FEET

94.5 m



RULES & NOTES

OB: Surrounded by water and outside of the roped/string area; Pier.

DROP ZONE: For throws from the tee that come to rest OB, the next lie is restricted to the DZ or tee +1 throw. Normal OB on the rest of the hole.





EUREKA LAKE

18

PAR

4

711

FEET

216.7 m



RULES & NOTES

OB: Surrounded by water; On or over pavement or outside of roped area.

MANDO: Hole must be played left of marked tree. Re-tee **WITHOUT** a penalty throw if MANDO is missed. (Throw that missed the MANDO still counts.)

For discs coming to rest within casual areas marked with white paint, players may take free relief on the line of play, no closer to the target to the nearest point behind the painted area.

