

YOUTH ACRES DISC GOLF



	1	2	3	4	5	6	7	8	9	Out	10	11	12	13	14	15	16	17	18	In	Total
Par	3	3	3	3	4	3	3	3	5	30	3	3	4	3	3	3	4	3	4	30	60
Distance	250	300	200	285	453	260	280	270	870	3,168	322	365	500	260	190	305	463	215	440	3,060	6,228

YOUTH ACRES DISC GOLF

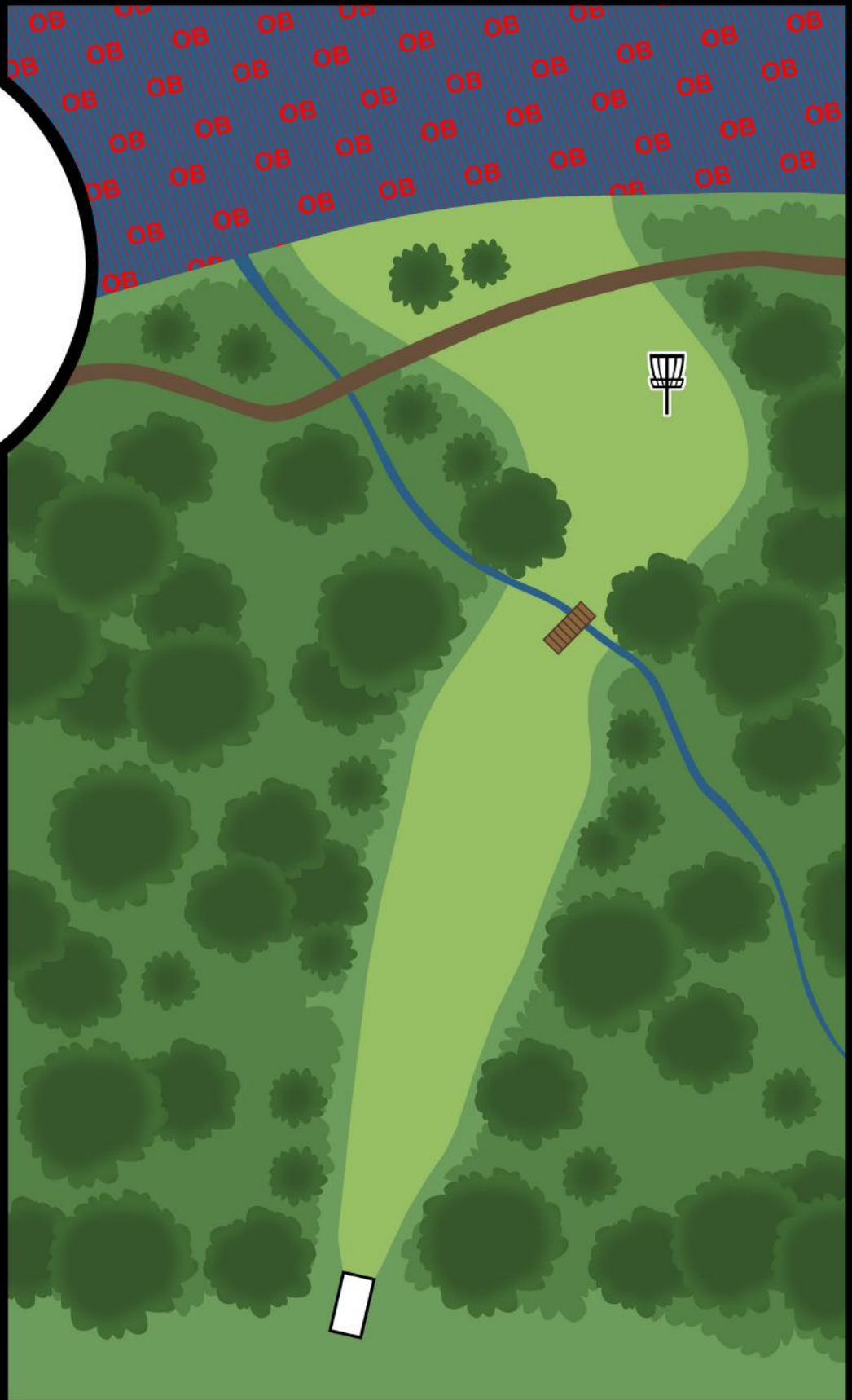
HOLE

1

PAR
3

250^{ft}

LAKE IS OB



TEE

ELEVATION PROFILE



YOUTH ACRES DISC GOLF

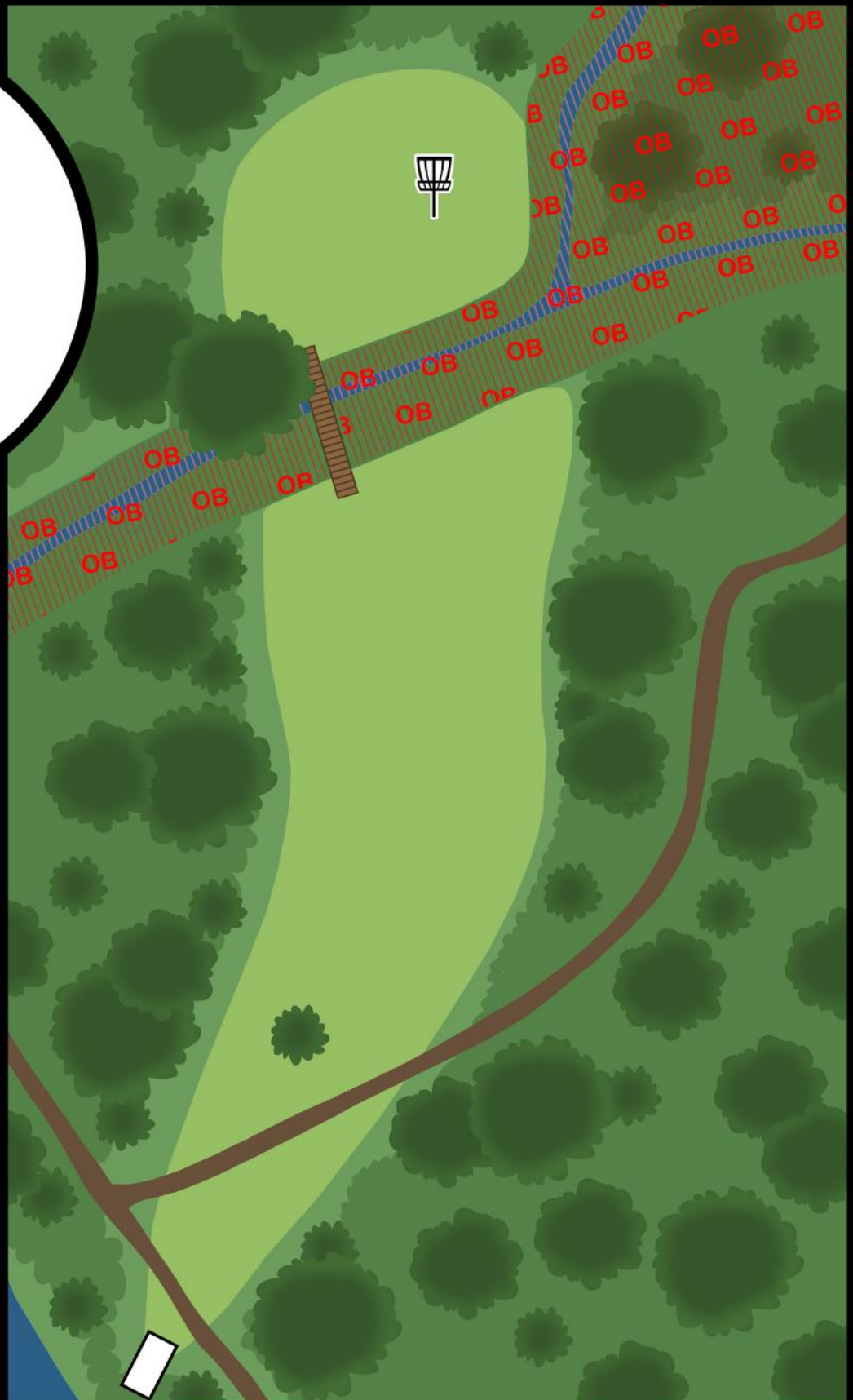
HOLE

2

PAR
3

300^{ft}

OB IS MARKED
ON BOTH SIDES
OF GULLY WITH
WHITE STAKES



ELEVATION PROFILE

TEE



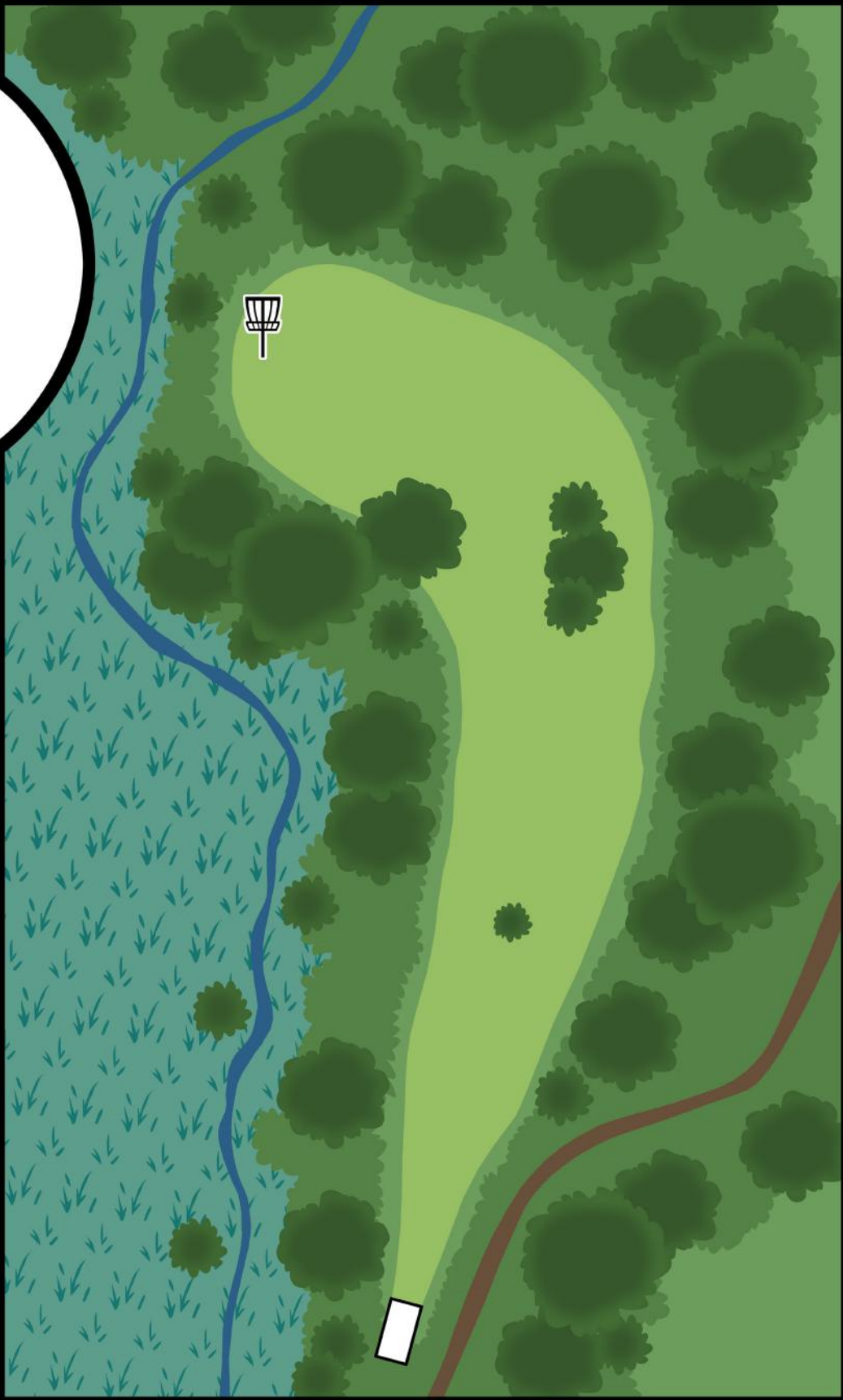
YOUTH ACRES DISC GOLF

HOLE
3

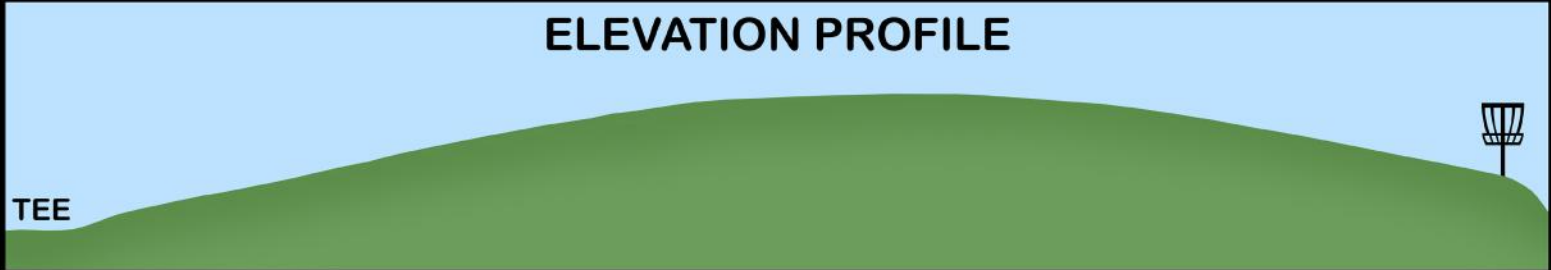
**PAR
3**

200^{ft}

CREEK AND
MARSH ON
LEFT SIDE PLAY
AS CASUAL



ELEVATION PROFILE



YOUTH ACRES DISC GOLF

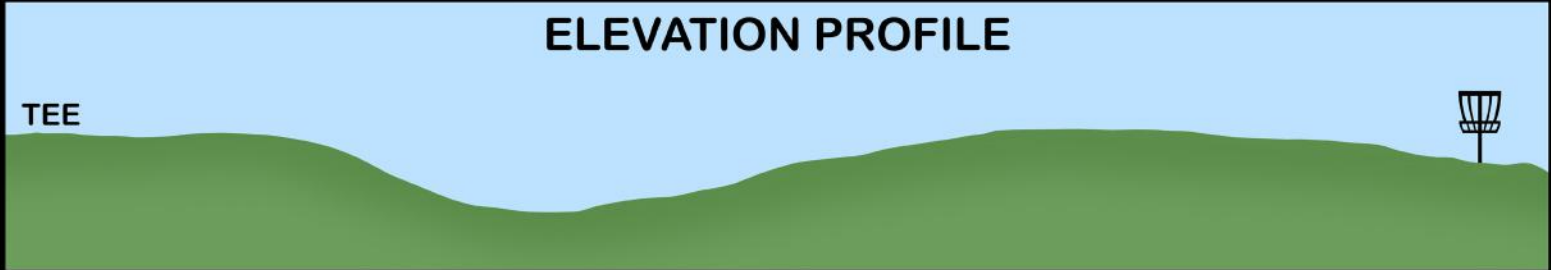
HOLE
4

PAR
3

285 ft



ELEVATION PROFILE



TEE

YOUTH ACRES

DISC
GOLF

HOLE

5

PAR
4

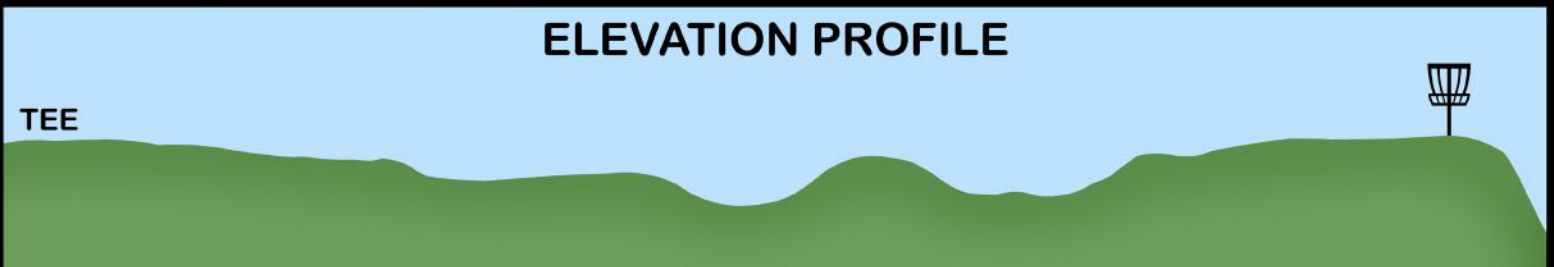
453^{ft}

OB IS MARKED WITH
WHITE STAKES



ELEVATION PROFILE

TEE




YOUTH ACRES DISC GOLF

HOLE
6

PAR
3

260^{ft}



ELEVATION PROFILE

TEE



YOUTH ACRES DISC GOLF

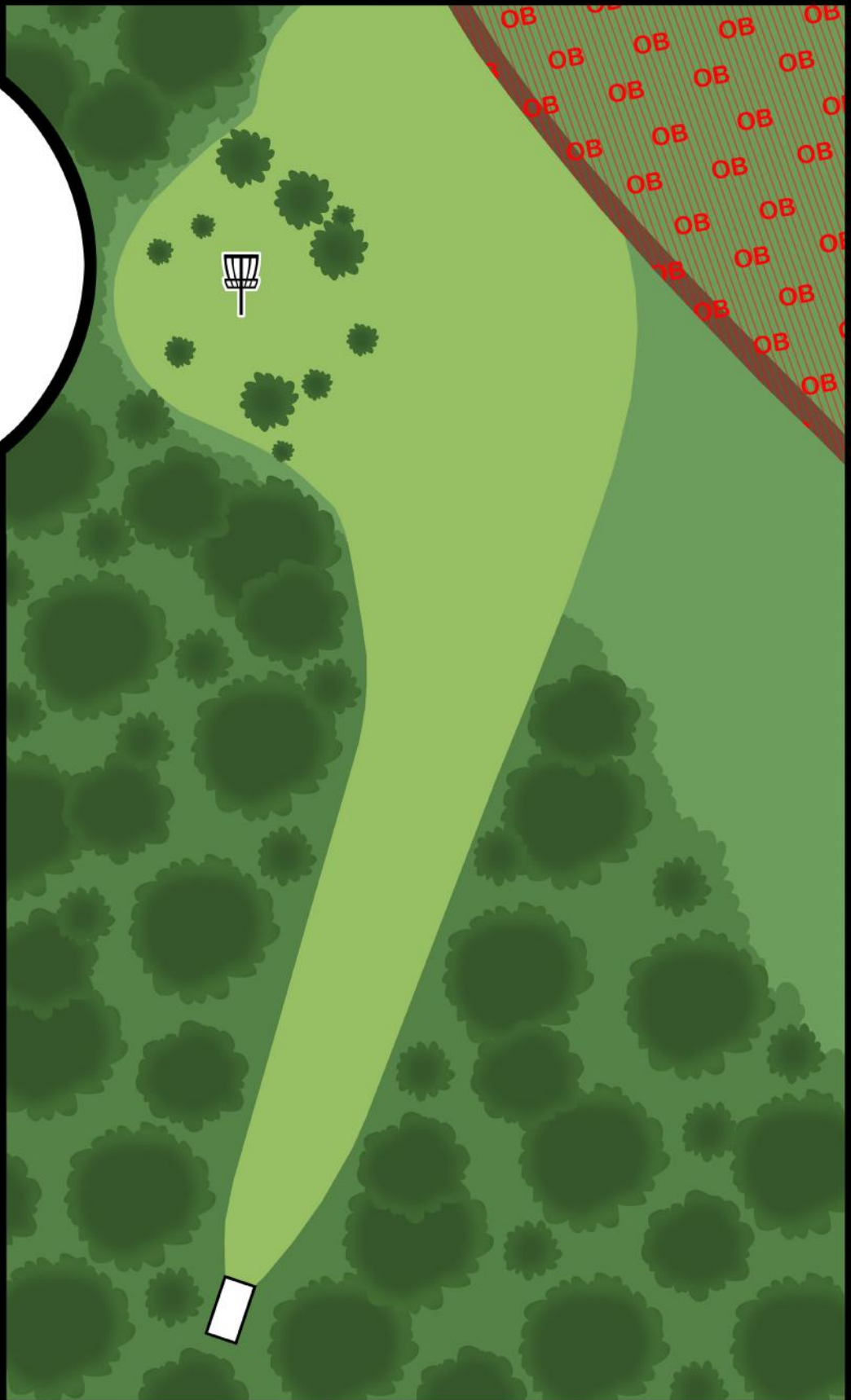
HOLE

7

PAR
3

280^{ft}

ROAD AND
BEYOND IS OB



ELEVATION PROFILE

TEE

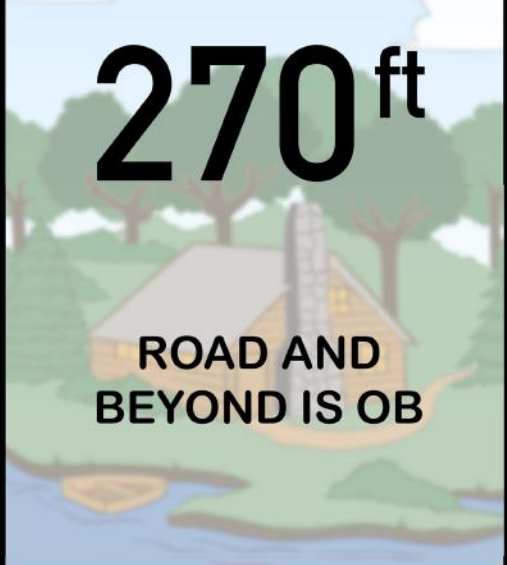


YOUTH ACRES DISC GOLF

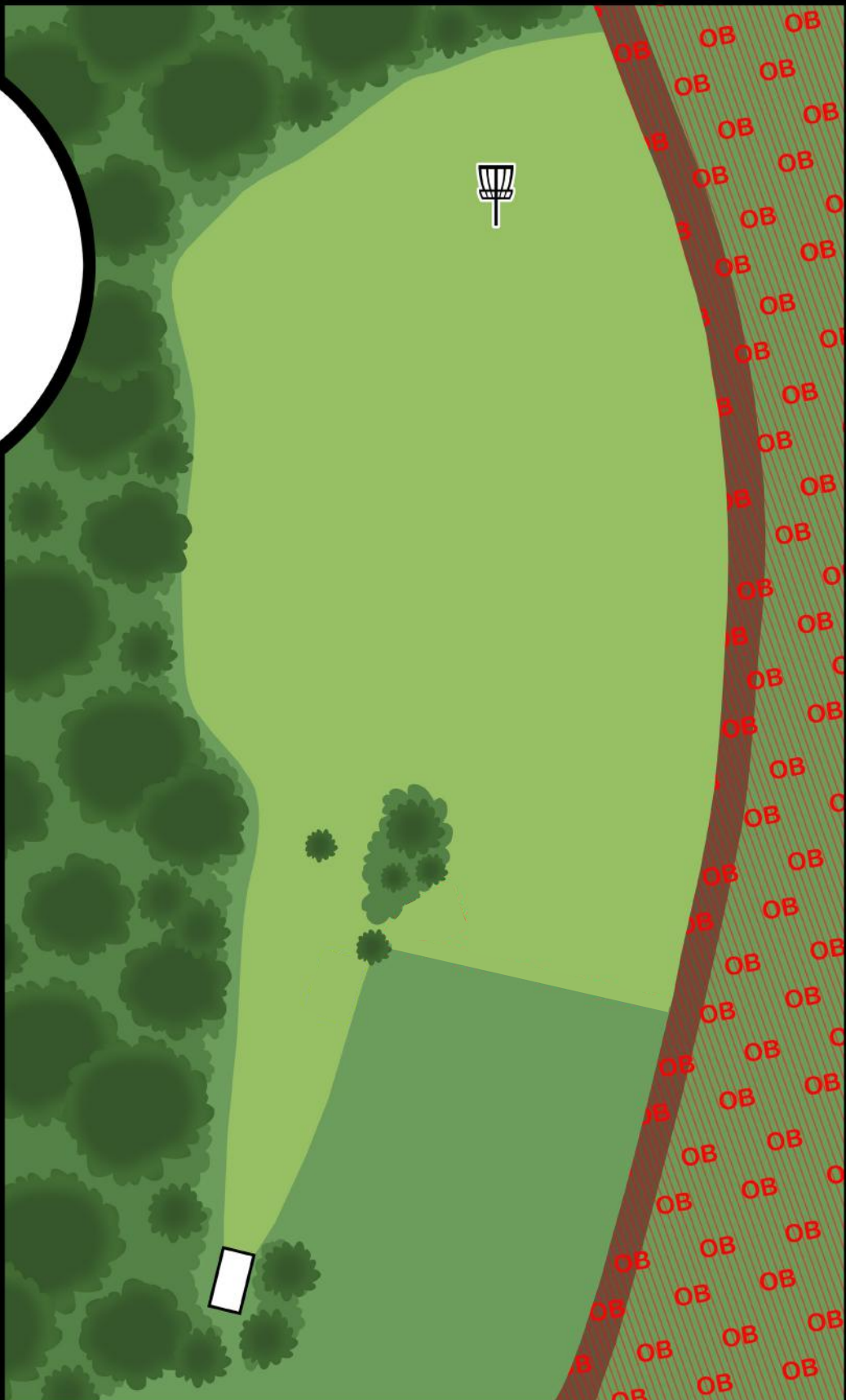
HOLE
8

PAR
3

270ft



ROAD AND
BEYOND IS OB



ELEVATION PROFILE

TEE

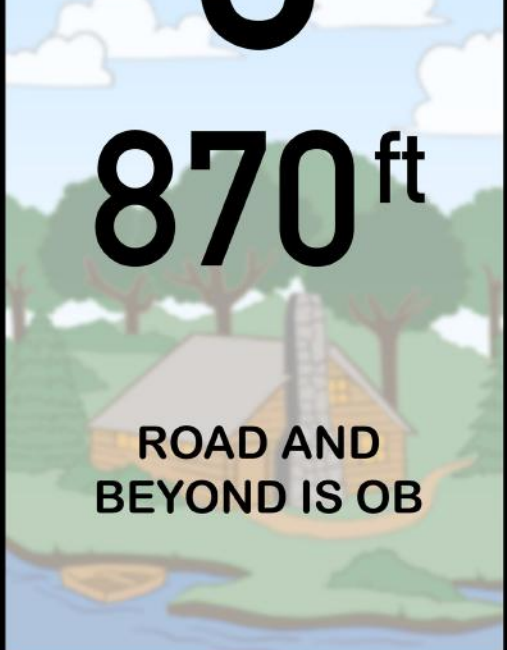


YOUTH ACRES DISC GOLF

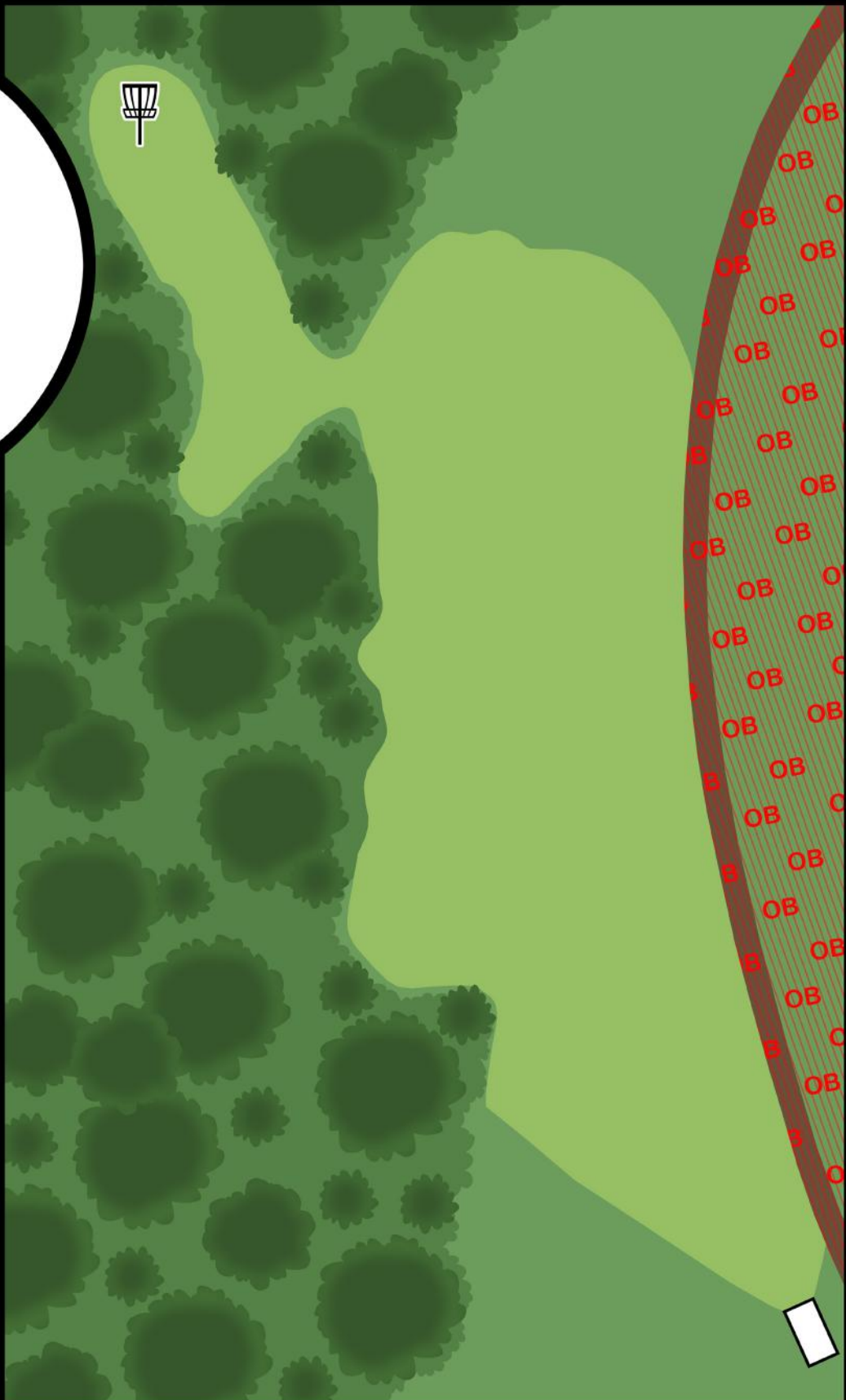
HOLE
9

PAR
5

870ft

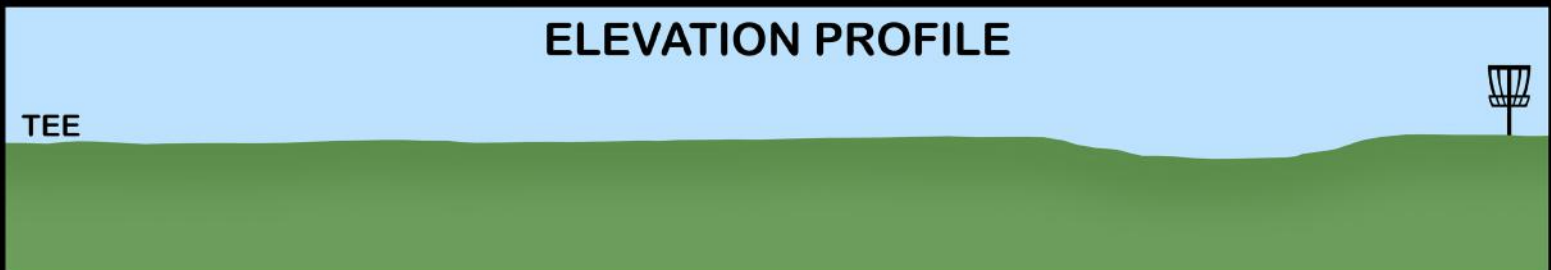


ROAD AND
BEYOND IS OB



ELEVATION PROFILE

TEE



YOUTH ACRES

DISC
GOLF

HOLE

10

PAR
3

322 ft

ALL CREEKS
PLAY AS CASUAL



TEE

ELEVATION PROFILE



YOUTH ACRES DISC GOLF

HOLE
11


PAR
3

365 ft

ALL CREEKS
PLAY AS CASUAL



ELEVATION PROFILE



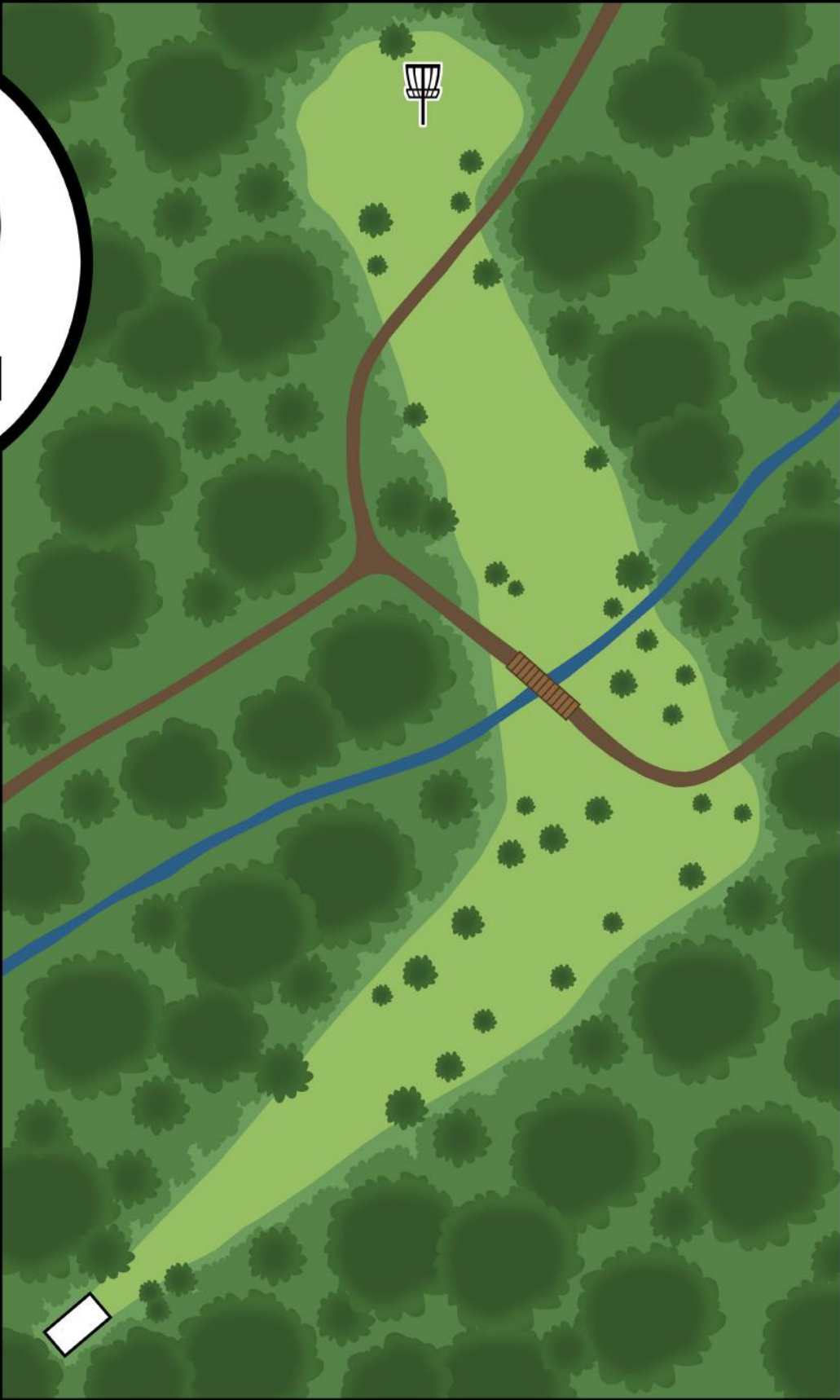
YOUTH ACRES DISC GOLF

HOLE
12

PAR
4

500 ft

CREEK PLAYS
AS CASUAL



ELEVATION PROFILE

TEE



YOUTH ACRES DISC GOLF

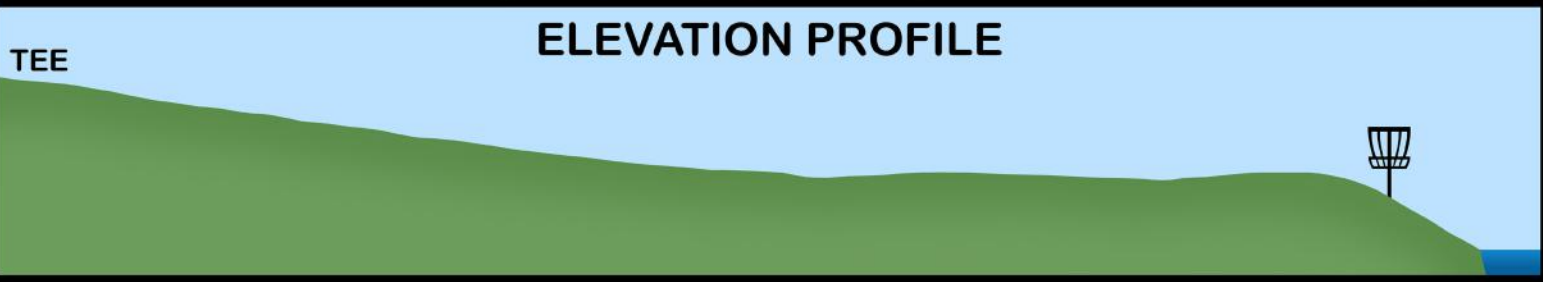
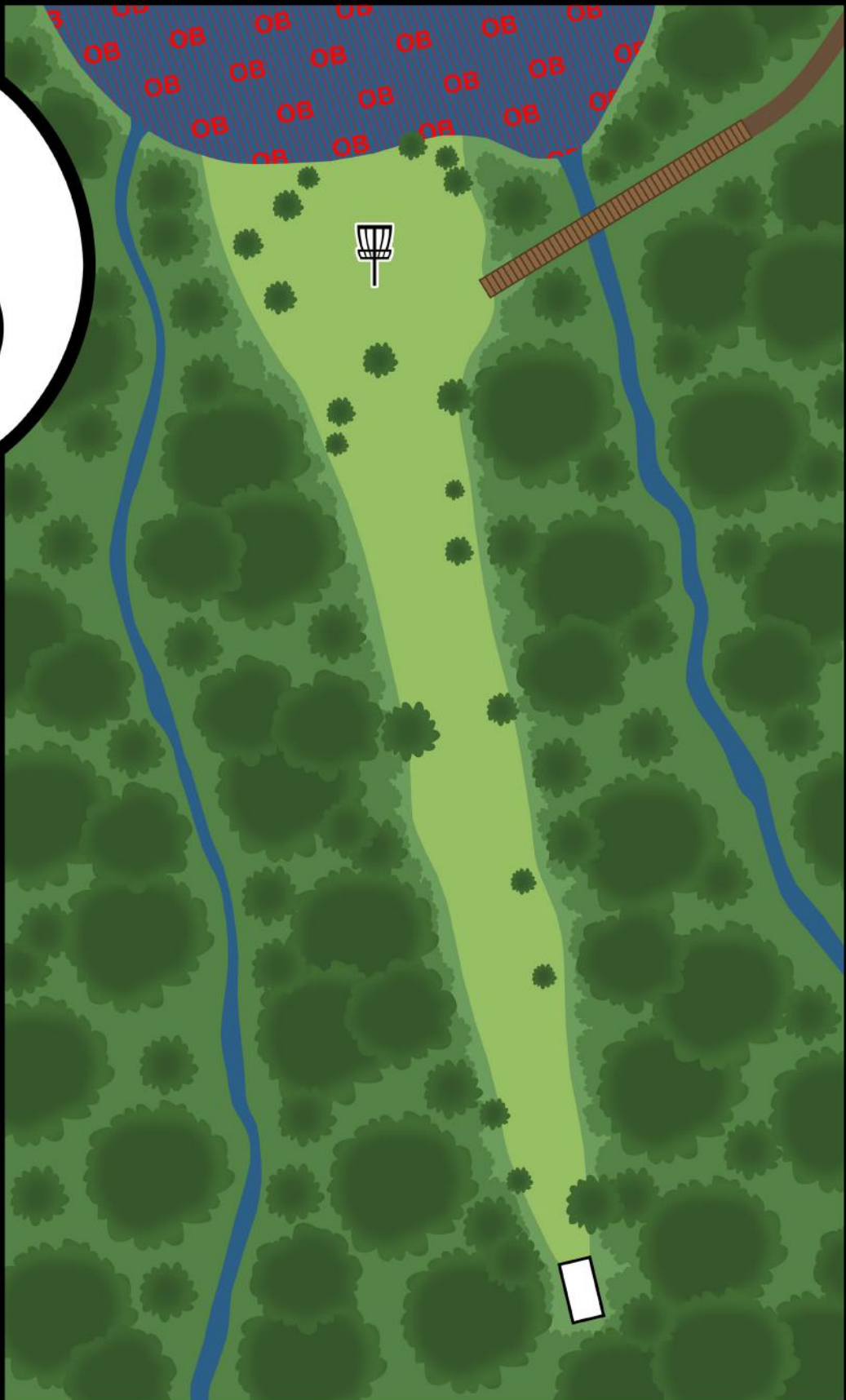
HOLE
13

PAR
3

260ft



LAKE IS OB
CREEKS PLAY
AS CASUAL



YOUTH ACRES

DISC
GOLF

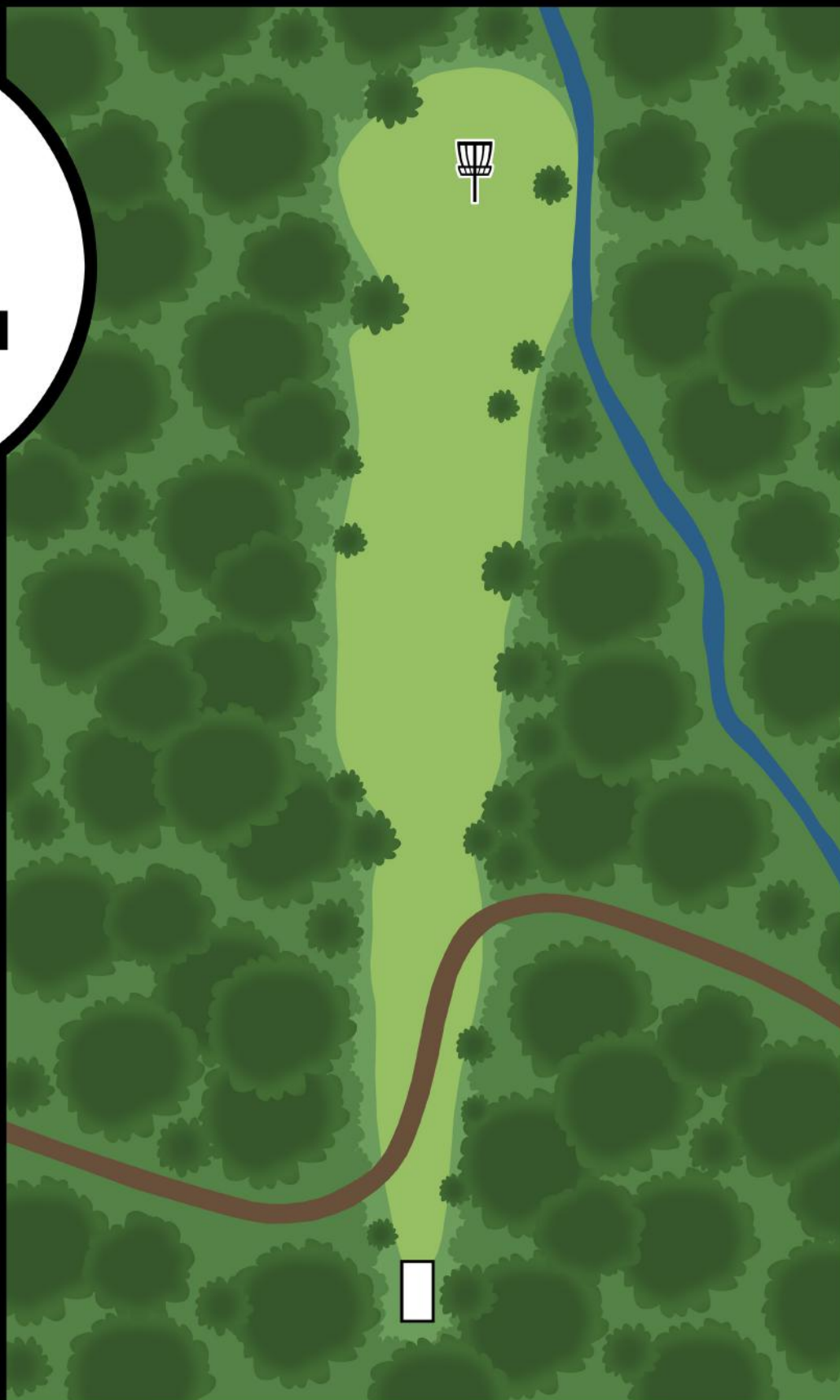
HOLE

14

PAR
3

190^{ft}

CREEK PLAYS
AS CASUAL



ELEVATION PROFILE

TEE

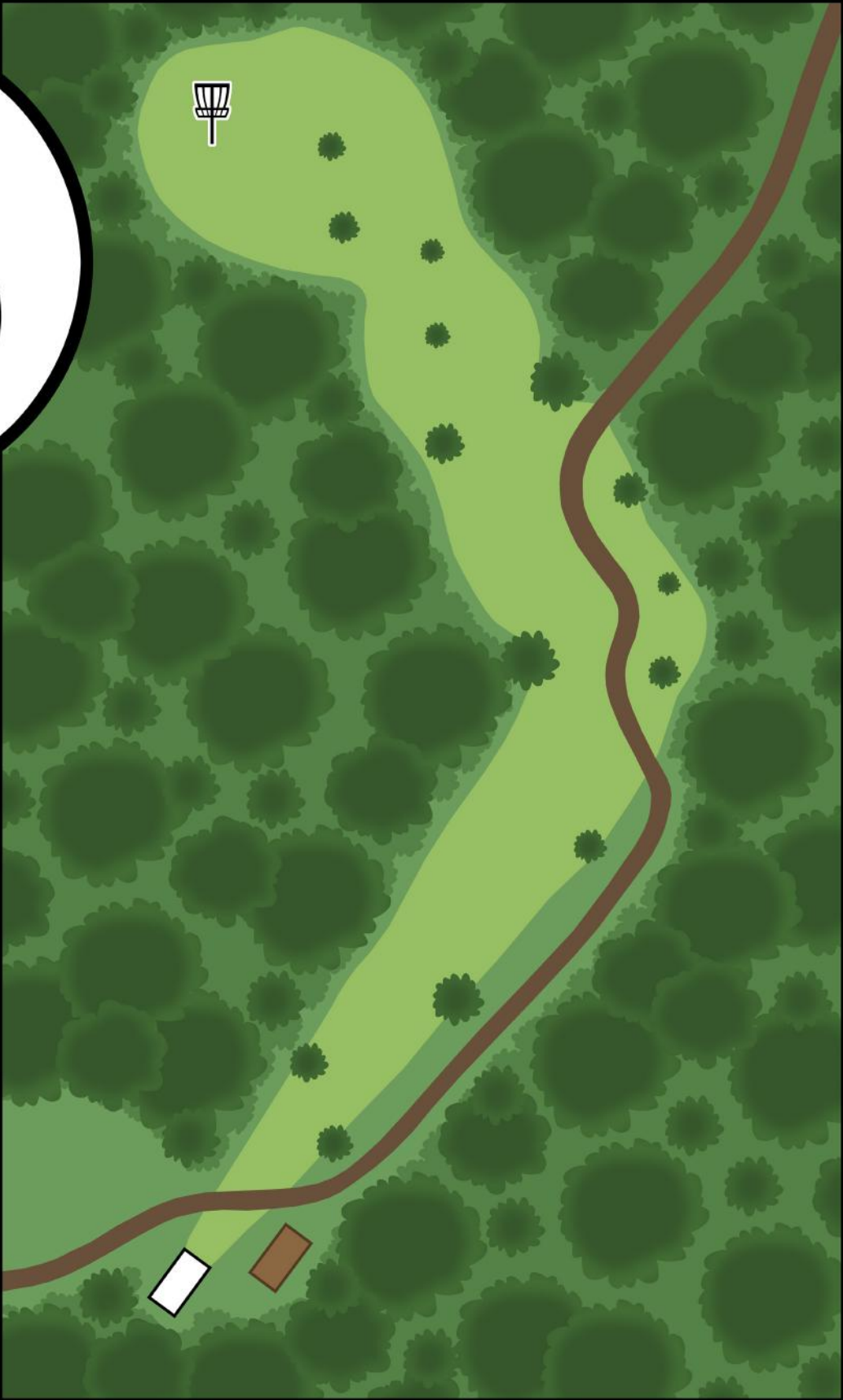


YOUTH ACRES DISC GOLF

HOLE
15

PAR
3

305 ft



ELEVATION PROFILE

TEE



YOUTH ACRES

DISC
GOLF

HOLE

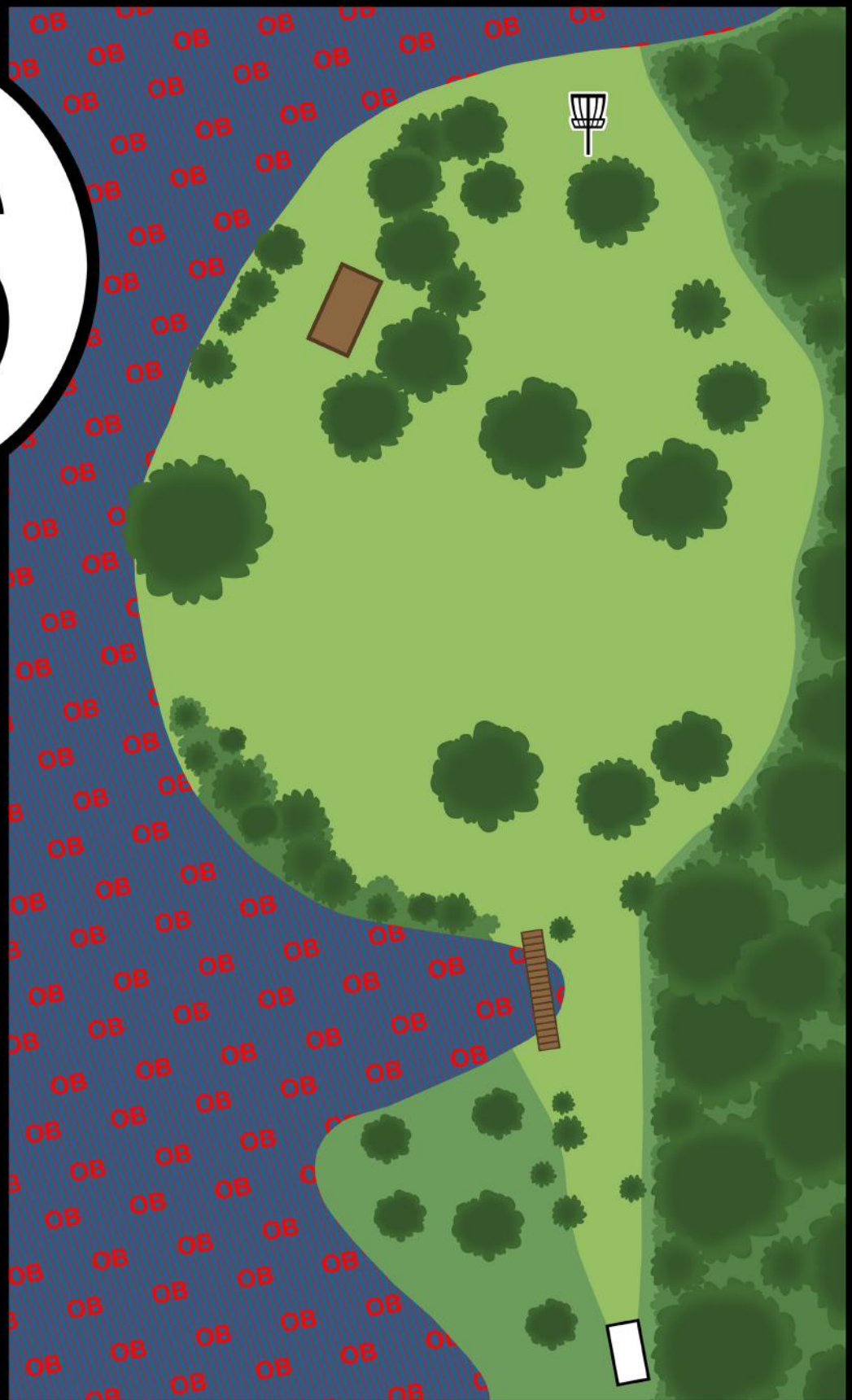
16

PAR
4

463 ft

LAKE IS OB

DISCS LANDING
ON BRIDGE ARE
IN-BOUNDS



ELEVATION PROFILE

TEE



YOUTH ACRES

DISC
GOLF

HOLE

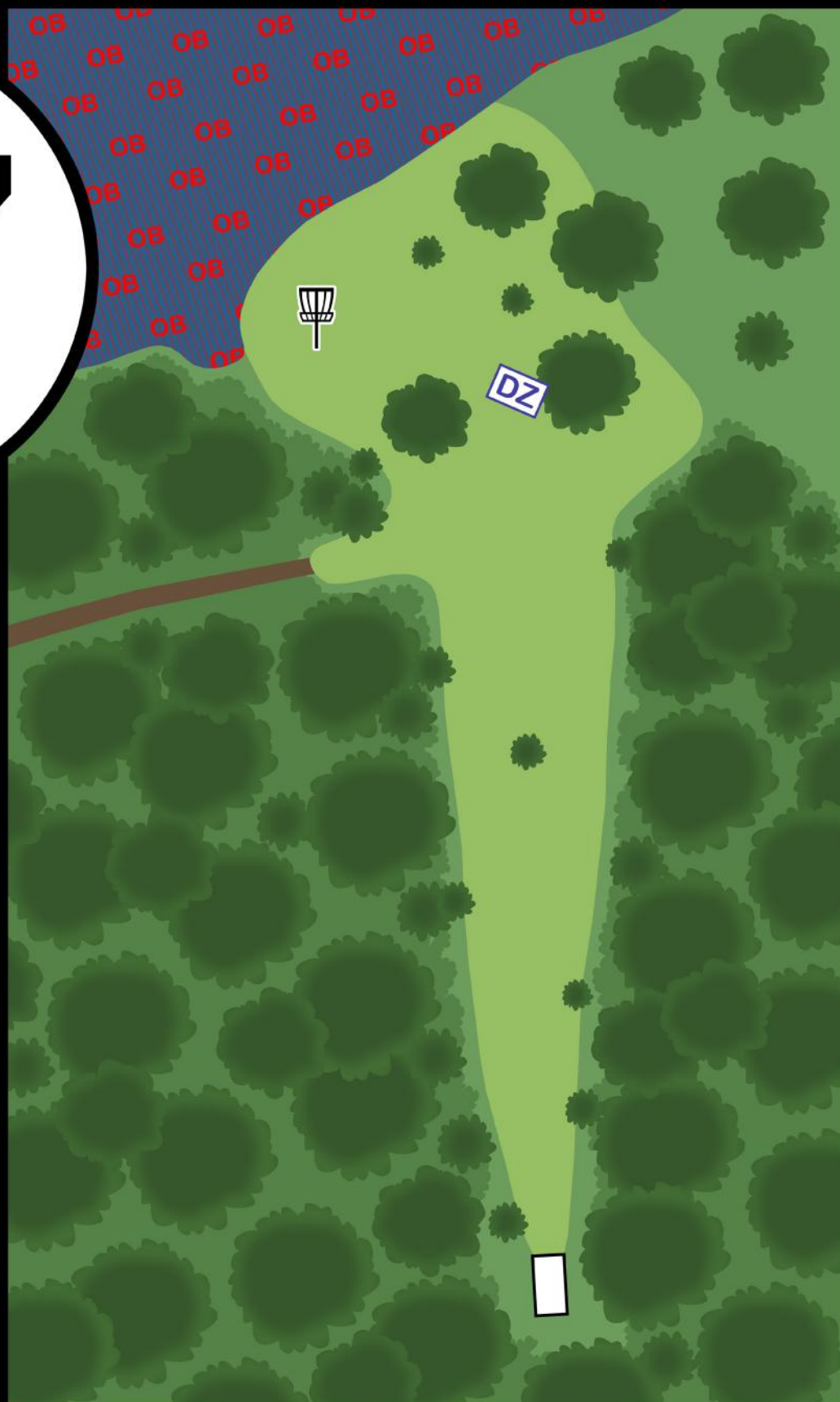
17

PAR
3

215^{ft}

ALL OB GO
TO DROP ZONE

OB IS MARKED WITH
WHITE STAKES



TEE

ELEVATION PROFILE



YOUTH ACRES DISC GOLF

HOLE

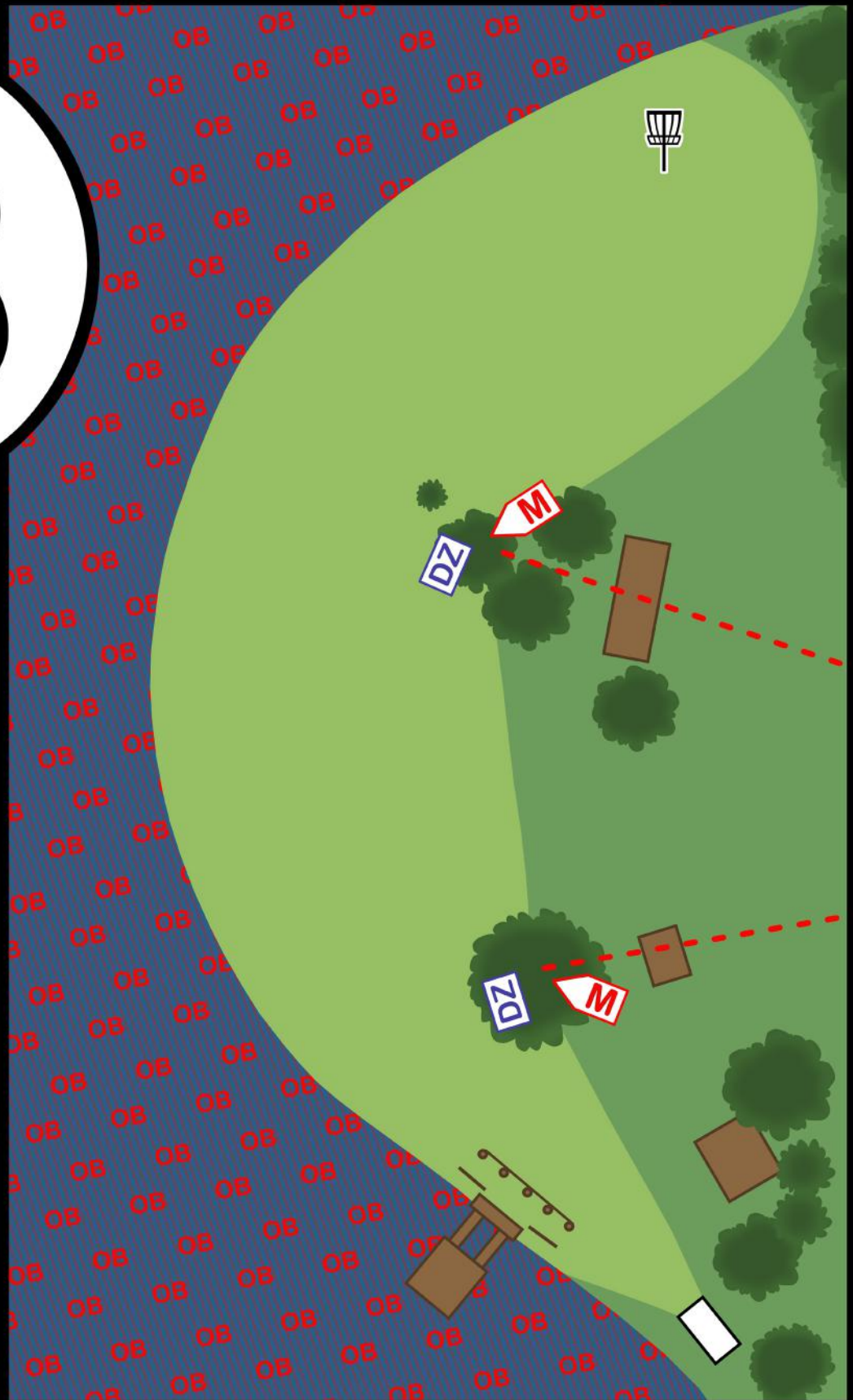
18

PAR
4

440^{ft}

LAKE IS OB

MISSED MANDO
PROCEED TO
DROP ZONE FOR
THAT MANDO



ELEVATION PROFILE

TEE

